
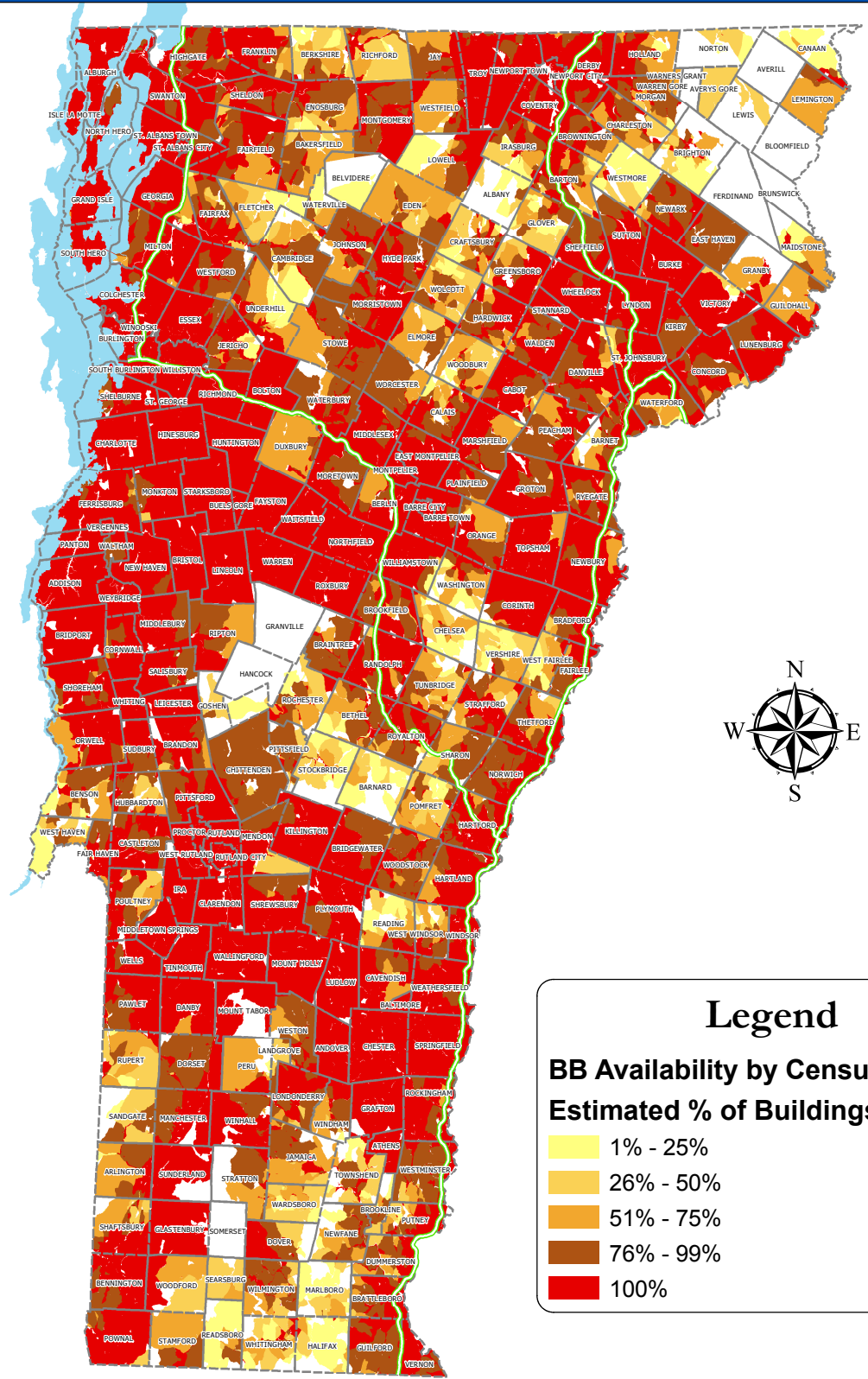


Broadband Availability by Census Block as of June 30, 2009

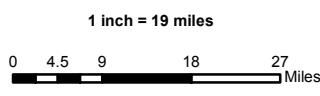
768kbps Down / 200kbps Up



Legend

BB Availability by Census Block
Estimated % of Buildings in Block

- 1% - 25%
- 26% - 50%
- 51% - 75%
- 76% - 99%
- 100%



VT Broadband Mapping Team: VT Center for Geographic Information (VCGI), Department of Public Service (DPS), UVM Center for Rural Studies (CRS), VT Telecommunications Authority (VTA), and the Enhanced E911 Board (E911)

DISCLAIMER: VCGI and the State of Vermont make no representations of any kind, including but not limited to the warranties of merchantability or fitness for a particular use, nor are any such warranties to be implied with respect to the data on this map.

Data Sources:
 - Broadband Availability by Block - Calculated by overlaying broadband information submitted by broadband service providers with location of all serviceable buildings, including residential and non-residential structures. Includes landline and wireless providers. Does NOT include satellite-based broadband providers. Service as of 6/30/09

Project: VT Broadband Mapping Initiative (Federal ARRA funding - NTIA grant)
 Map Author: VT Center for Geographic Information (VCGI)
 Date/Version: 5/4/2010 - 8x11 size